785

PLAN OF LAND FOR HAMPTON NATIONAL BANK IN HAMPTON, N.H.

SCALE 1"=20 APRIL 1970
PARKER SURVEY ASSOC. INC.
SEABROOK, N.H.

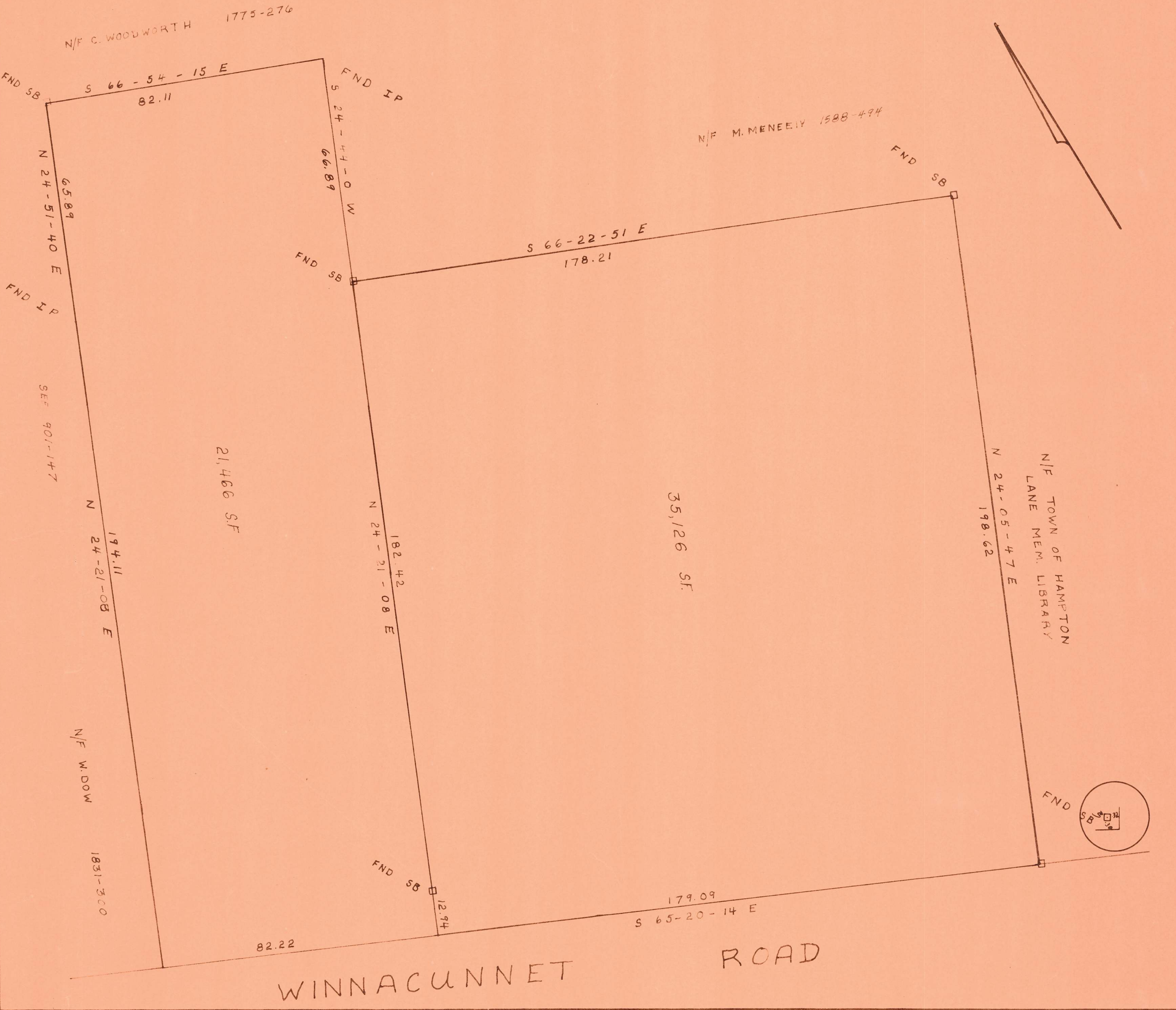
N/F C. WOODWORTH 1775-276
FND SB
S 66 - 54 - 15 E
82.11
FND IP
S 24 - 44 - 0 W
66.89
N/F M. MENEELY 1588-494
FND SB
N 24-51-40 E
65.89
FND SB
S 66-22-51 E
178.21
FND IP
SEE 901-147
21,466 S.F
35,126 S.F
N 24-21-08 E
194.11
N 24 - 21 - 08 E
182.42
N 24-05-47 E
198.62
N/F TOWN OF HAMPTON
LANE MEM. LIBRARY
N/F W. DOW
1831-300
FND SB
FND SB
.32
.30
12.94
179.09
S 65-20-14 E
82.22
WINNACUNNET ROAD

Duplicate made -
[illegible]

785

385

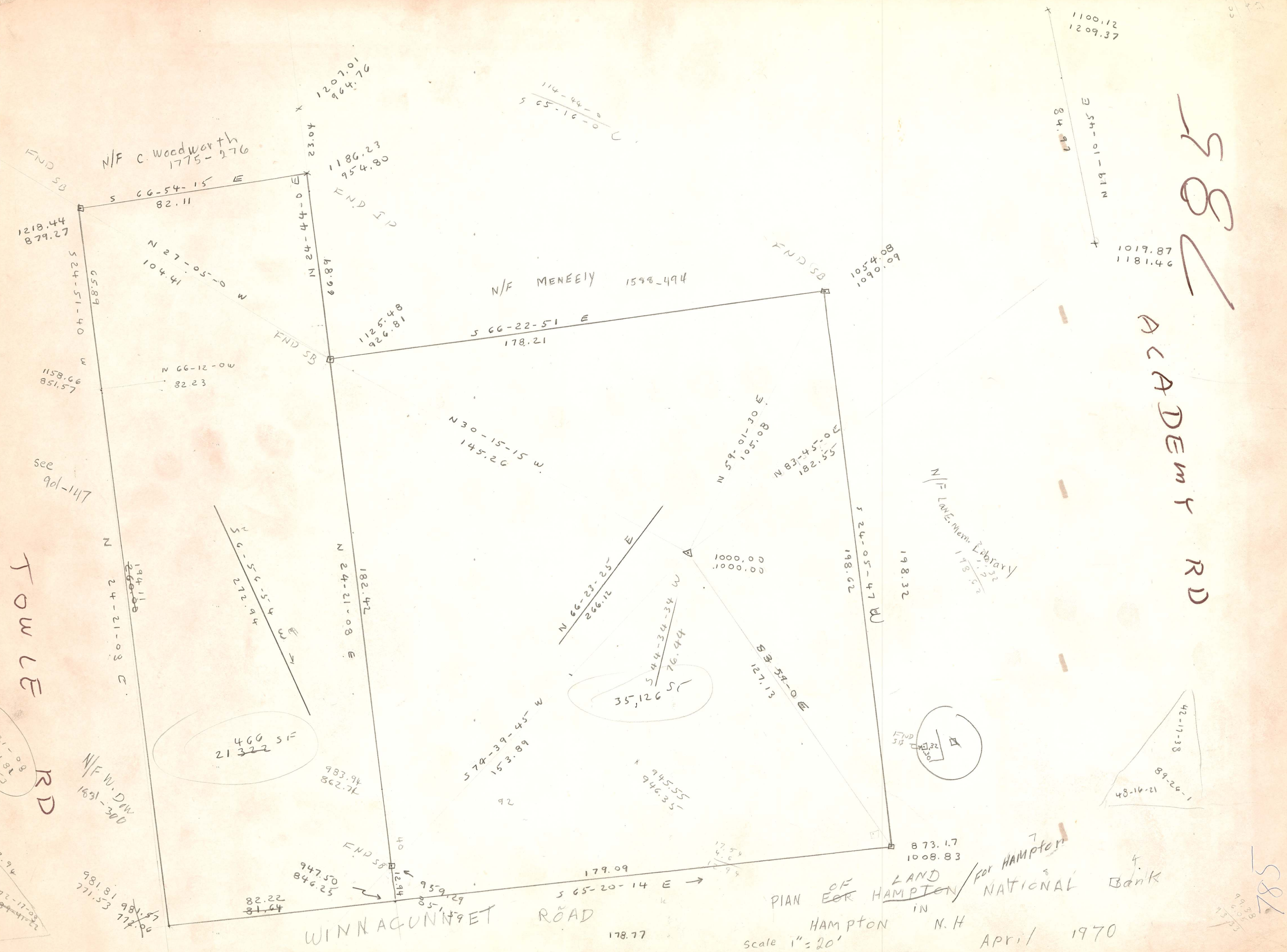
N/F C. Woodworth 1775-276
FND SB
S 66-54-15 E
82.11
1218.44
879.27
1207.01
964.76
23.04
1186.23
954.80
FND SP
N 24-44-0 E
68.99
114-46-0
S 65-16-0 E
1100.12
1209.37
E 54-01-19 N
84.97
1019.87
1181.46
S 24-51-40 W
65.89
N 27-05-0 W
104.41
N/F MENEELY 1588-494
FND SB
1054.08
1090.09
S 66-22-51 E
178.21
1125.48
926.81
FND SB
1158.66
851.57
N 66-12-0 W
82.23
ACADEMY RD
N 30-15-15 W
145.26
N 59-01-30 E
105.08
N 83-45-0 E
182.55
N/F LANE Mem. Library
See 901-147
S 24-05-47 W
198.62
198.32
N 24-21-08 E
182.42
N 24-21-03 E
~~260.00~~ 194.11
S 66-56-54 E
272.94
1000.00
1000.00
N 66-23-25 E
266.12
S 44-34-34 W
76.44
S 83-59-0 E
127.13
35,126 SF
21 466 SF
21 ~~322~~
TOWLE RD
N/F W. Dow 1631-300
983.94
862.74
S 74-39-45 W
153.89
92
945.55
946.35
FND SB
42-17-38
89-26-1
48-16-21
FND SB
873.17
1008.83
FND SB
40
947.50
846.25
12.94
959.29
179.09
S 65-20-14 E
82.22
~~81.64~~
981.81
771.53
981.57
772.06
WINNAGUNNET ROAD
178.77

PLAN ~~For~~ OF ~~HAMPTON~~ LAND / for Hampton NATIONAL Bank
IN
HAMPTON N.H
Scale 1" = 20'
April 1970
Parker Survey Assoc. INC
SeaBrook N.H.

385

785

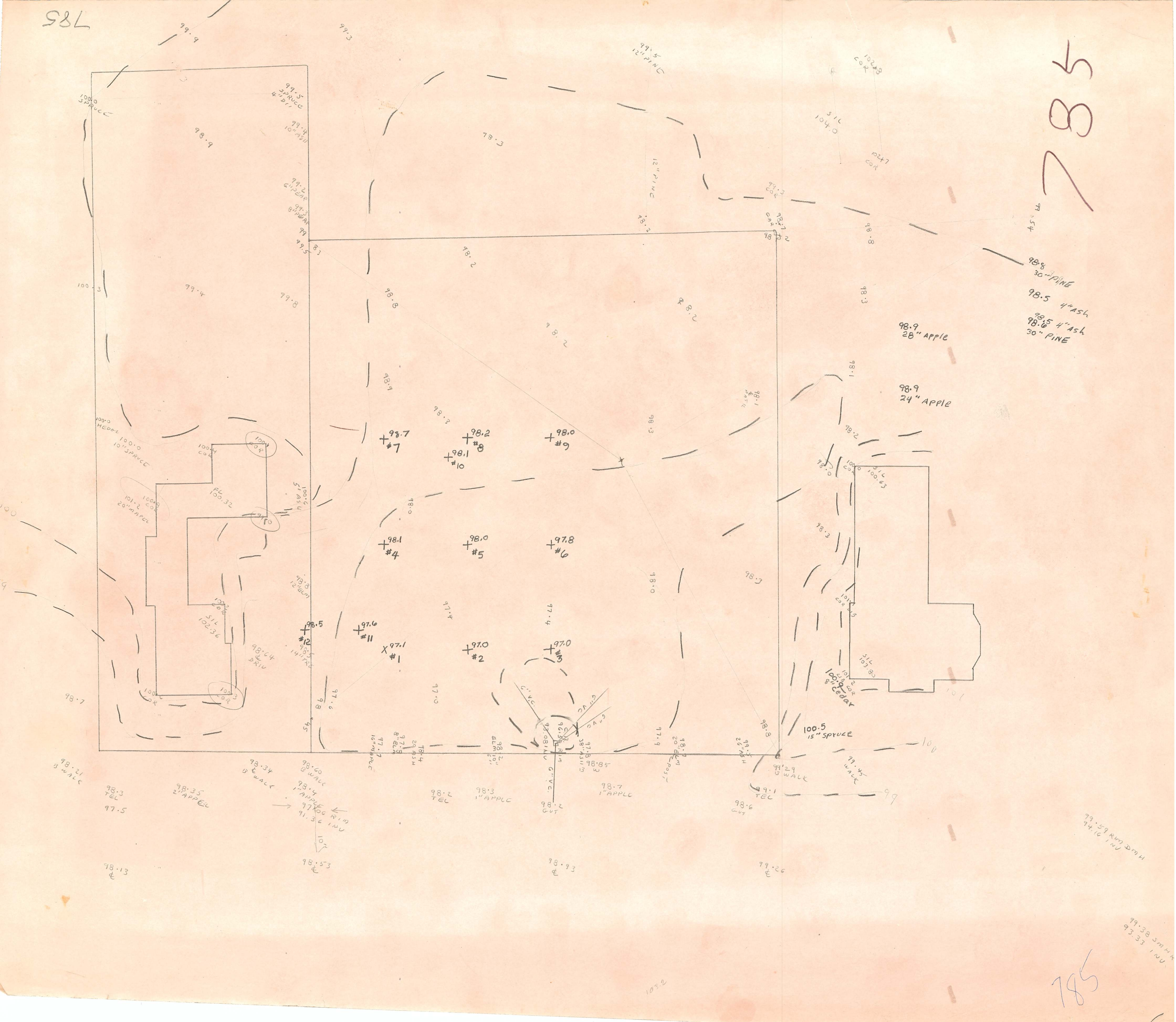

99.5 SPRUCE 4" DI
100.0 SPRUCE
98.9
99.4 10" ASH
99.2 6" CHERRY
99.3 8" CHERRY
98.3
12" PINE
99.5 12" PINE
102.8 COR
S/L 104.0
102.7 COR
99.3 COR
98.7 GAR
98.2
98.8
98.8 30" PINE
98.5 4" ASH
98.5 4" ASH
98.6 30" PINE
98.9 28" APPLE
98.9 24" APPLE
100.3
99.4
99.8
98.2
98.8
98.2
98.9
98.3
98.7 #7
98.2 #8
98.1 #10
98.0 #9
100.0 HEDGE
100.0 10" SPRUCE
100.4 COR
FL 100.32
100.8 COR
101.2 COR 20" MAPLE
100.5 ASH
98.0
98.1 #4
98.0 #5
97.8 #6
98.8 12" ELM
S/L 102.36
98.64 DRIV
98.5 #12
97.6 #11
97.1 #1
97.0 #2
97.0 #3
97.4
97.4
98.0
98.3
98.3
98.2
100.6 COR
S/L 100.63
101.5 COR
S/L 103.82
100.9 8" Cedar
100.5 15" SPRUCE
G.V.C.
DR.
98.7
98.21 B WALK
98.3 TEL
97.5
98.35 2" APPLE
98.34 B WALK
98.60 B WALK
98.4 1" APPLE
97.06 RIM
91.36 INV
10"
98.2 TEL
98.3 1" APPLE
98.2 GUT
98.85
98.7 1" APPLE
99.29 B WALK
99.1 TEL
98.6 GUT
99.45 WALK
99
100
98.13 ℄
98.53 ℄
98.93 ℄
99.26 ℄
99.59 RIM DMH
94.16 INV
99.38 SMH
93.33 INV

785